



 **GPS Map Camera**

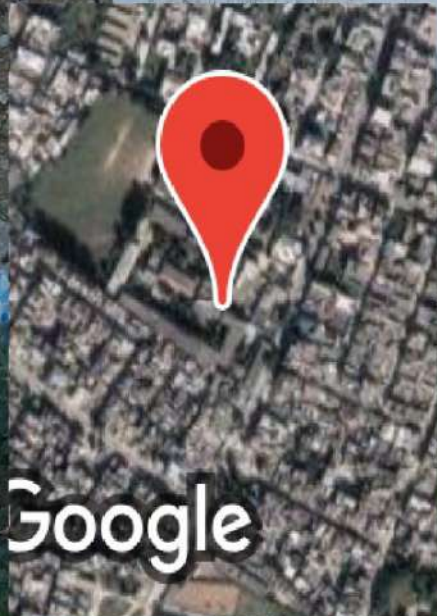
Saharanpur, Uttar Pradesh, India

**J V Jain College, Avas Vikas Colony, Praduman Nagar,
Saharanpur, Uttar Pradesh 247001, India**


Lat 29.939292°

Long 77.54596°

19/05/23 04:37 PM GMT +05:30





 **GPS Map Camera**

Saharanpur, Uttar Pradesh, India
J V Jain College, Avas Vikas Colony, Praduman Nagar,
Saharanpur, Uttar Pradesh 247001, India
Lat 29.939292°
Long 77.54596°
19/05/23 04:36 PM GMT +05:30



 **GPS Map Camera**

Saharanpur, Uttar Pradesh, India
J V Jain College, Avas Vikas Colony, Praduman Nagar,
Saharanpur, Uttar Pradesh 247001, India
Lat 29.939292°
Long 77.54596°
19/05/23 01:08 PM GMT +05:30



 **GPS Map Camera**

Saharanpur, Uttar Pradesh, India

**J V Jain College, Avas Vikas Colony, Praduman Nagar,
Saharanpur, Uttar Pradesh 247001, India**

Lat 29.939292°

Long 77.54596°

19/05/23 01:08 PM GMT +05:30



 **GPS Map Camera**

Saharanpur, Uttar Pradesh, India
J V Jain College, Avas Vikas Colony, Praduman Nagar,
Saharanpur, Uttar Pradesh 247001, India
Lat 29.939292°
Long 77.54596°
19/05/23 01:07 PM GMT +05:30





 **GPS Map Camera**

Saharanpur, Uttar Pradesh, India
J V Jain College, Avas Vikas Colony, Praduman Nagar,
Saharanpur, Uttar Pradesh 247001, India
Lat 29.939292°
Long 77.54596°
19/05/23 01:07 PM GMT +05:30



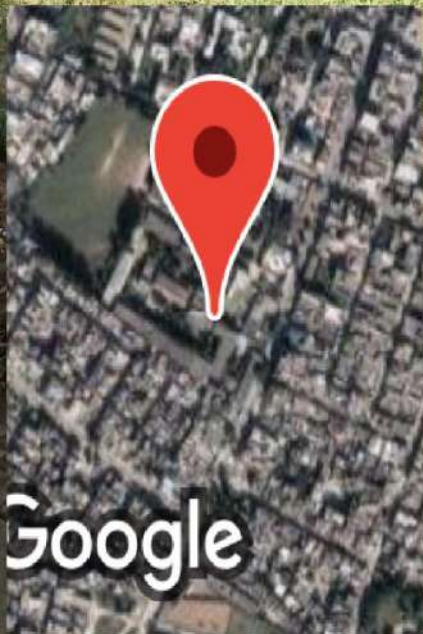


 **GPS Map Camera**

Saharanpur, Uttar Pradesh, India
J V Jain College, Avas Vikas Colony, Praduman Nagar,
Saharanpur, Uttar Pradesh 247001, India
Lat 29.939292°
Long 77.54596°
19/05/23 04:53 PM GMT +05:30



GPS Map Camera



Saharanpur, Uttar Pradesh, India

**J V Jain College, Avas Vikas Colony, Praduman Nagar,
Saharanpur, Uttar Pradesh 247001, India**

Lat 29.939292°

Long 77.54596°

19/05/23 04:52 PM GMT +05:30



 **GPS Map Camera**

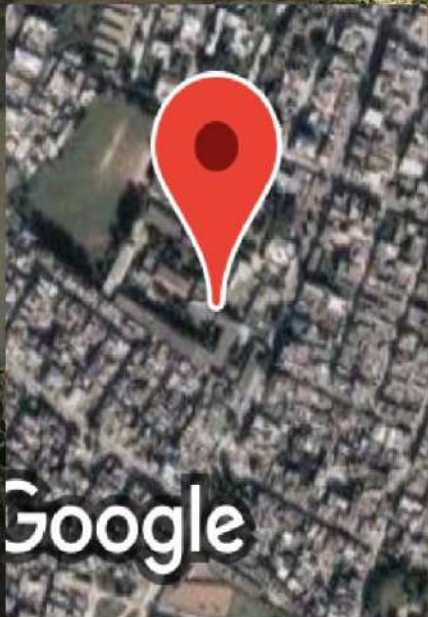
Saharanpur, Uttar Pradesh, India

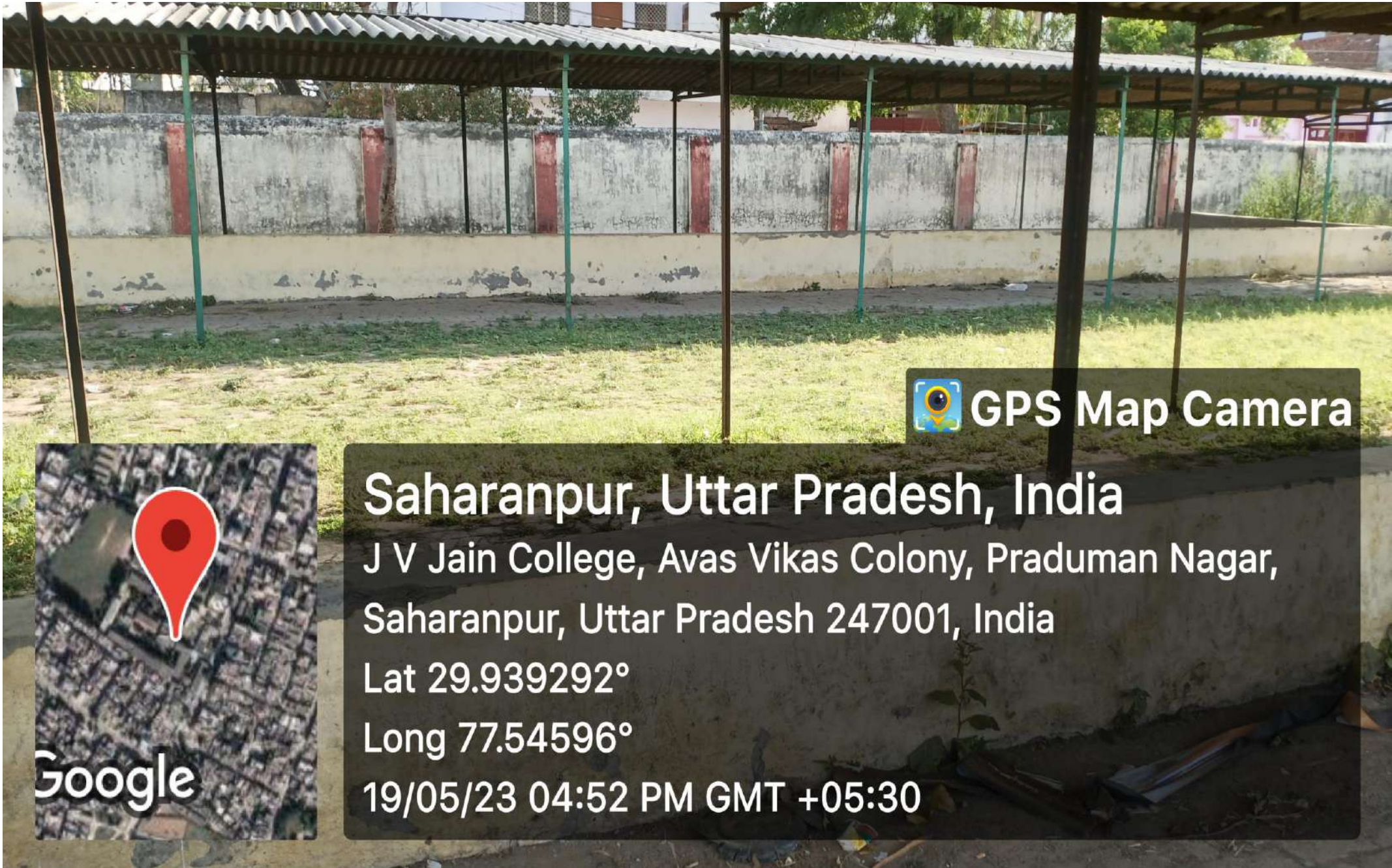
**J V Jain College, Avas Vikas Colony, Praduman Nagar,
Saharanpur, Uttar Pradesh 247001, India**

Lat 29.939292°

Long 77.54596°

19/05/23 04:52 PM GMT +05:30





 **GPS Map Camera**

Saharanpur, Uttar Pradesh, India

**J V Jain College, Avas Vikas Colony, Praduman Nagar,
Saharanpur, Uttar Pradesh 247001, India**

Lat 29.939292°

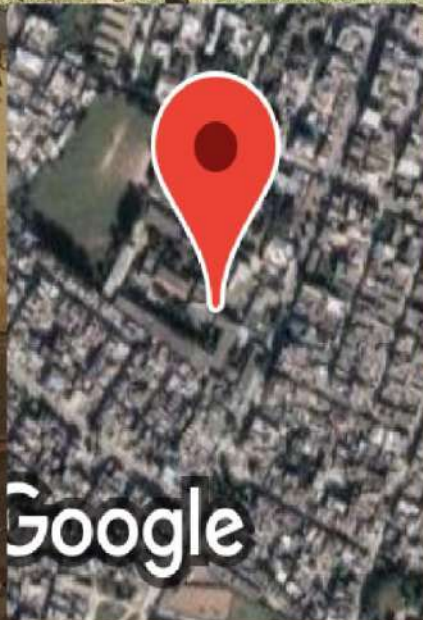
Long 77.54596°

19/05/23 04:52 PM GMT +05:30





GPS Map Camera



Saharanpur, Uttar Pradesh, India

J V Jain College, Avas Vikas Colony, Praduman Nagar,
Saharanpur, Uttar Pradesh 247001, India

Lat 29.939292°

Long 77.54596°

19/05/23 04:51 PM GMT +05:30



 **GPS Map Camera**

Saharanpur, Uttar Pradesh, India

J V Jain College, Avas Vikas Colony, Praduman Nagar,

Saharanpur, Uttar Pradesh 247001, India


Lat 29.939292°

Long 77.54596°

19/05/23 04:51 PM GMT +05:30





 **GPS Map Camera**

Saharanpur, Uttar Pradesh, India

J V Jain College, Avas Vikas Colony, Praduman Nagar,
Saharanpur, Uttar Pradesh 247001, India

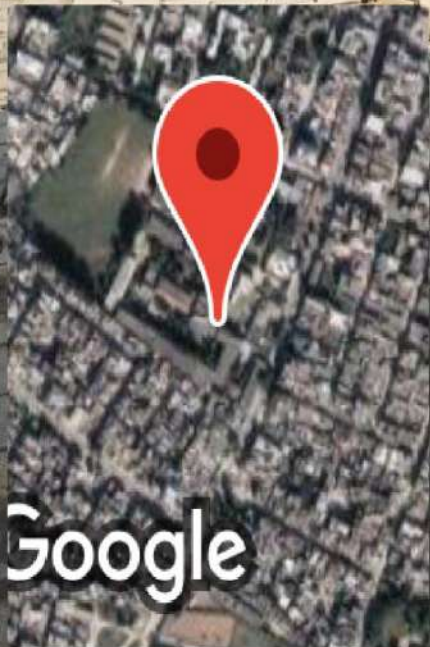
Lat 29.939292°

Long 77.54596°

19/05/23 04:50 PM GMT +05:30



 **GPS Map Camera**



Saharanpur, Uttar Pradesh, India

**J V Jain College, Avas Vikas Colony, Praduman Nagar,
Saharanpur, Uttar Pradesh 247001, India**

Lat 29.939292°

Long 77.54596°

19/05/23 04:50 PM GMT +05:30



 **GPS Map Camera**



Saharanpur, Uttar Pradesh, India
J V Jain College, Avas Vikas Colony, Praduman Nagar,
Saharanpur, Uttar Pradesh 247001, India
Lat 29.939292°
Long 77.54596°
19/05/23 04:49 PM GMT +05:30



 **GPS Map Camera**

Saharanpur, Uttar Pradesh, India
J V Jain College, Avas Vikas Colony, Praduman Nagar,
Saharanpur, Uttar Pradesh 247001, India
Lat 29.939292°
Long 77.54596°
19/05/23 04:49 PM GMT +05:30



 **GPS Map Camera**

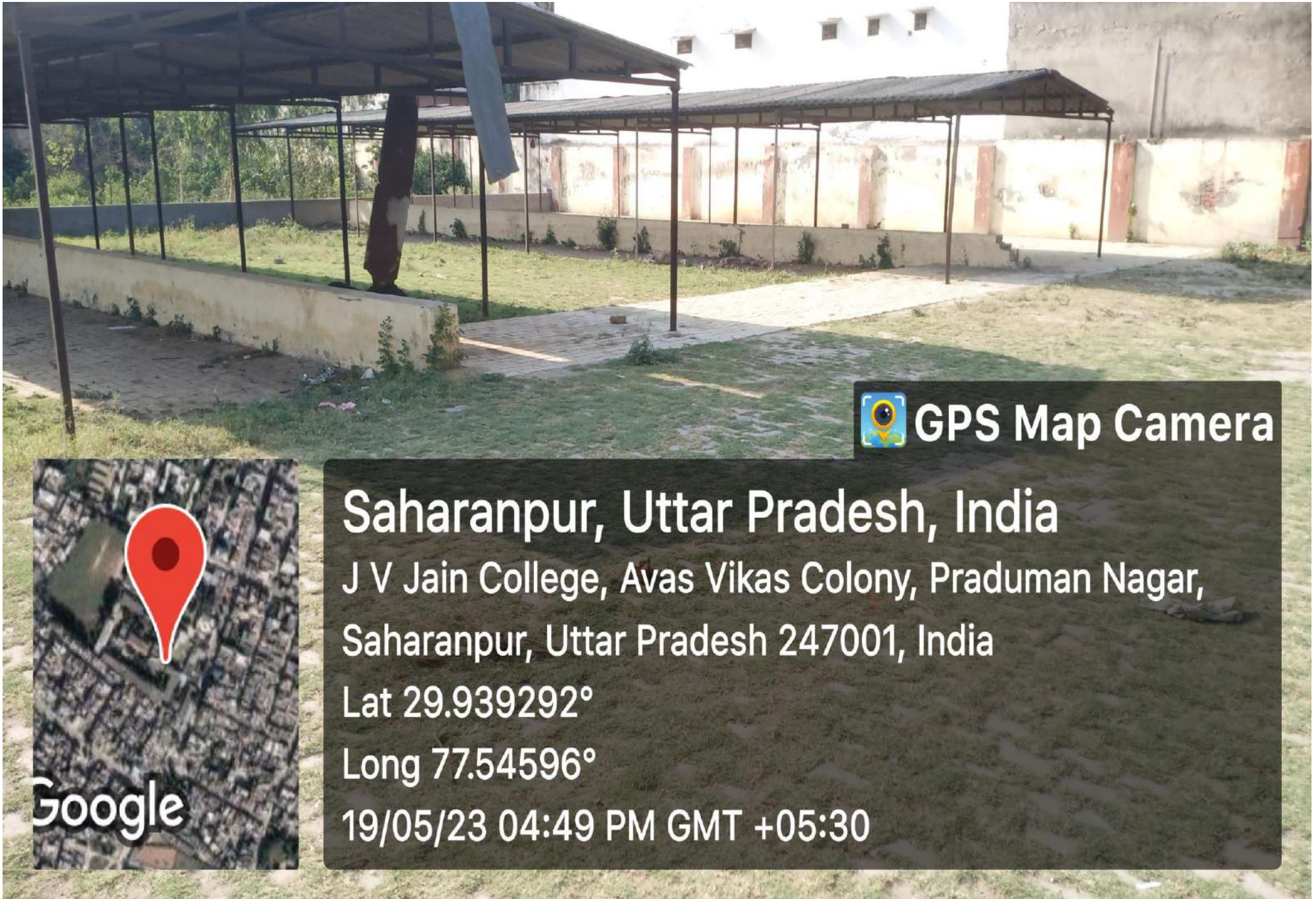
Saharanpur, Uttar Pradesh, India

J V Jain College, Avas Vikas Colony, Praduman Nagar,
Saharanpur, Uttar Pradesh 247001, India

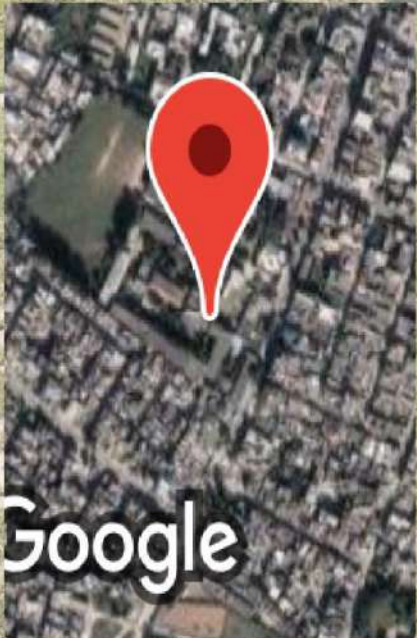
Lat 29.939292°

Long 77.54596°

19/05/23 04:49 PM GMT +05:30



GPS Map Camera



Saharanpur, Uttar Pradesh, India

J V Jain College, Avas Vikas Colony, Praduman Nagar,
Saharanpur, Uttar Pradesh 247001, India

Lat 29.939292°

Long 77.54596°

19/05/23 04:49 PM GMT +05:30



 **GPS Map Camera**

Saharanpur, Uttar Pradesh, India

J V Jain College, Avas Vikas Colony, Praduman Nagar,

Saharanpur, Uttar Pradesh 247001, India

Lat 29.939292°

Long 77.54596°

19/05/23 04:39 PM GMT +05:30

